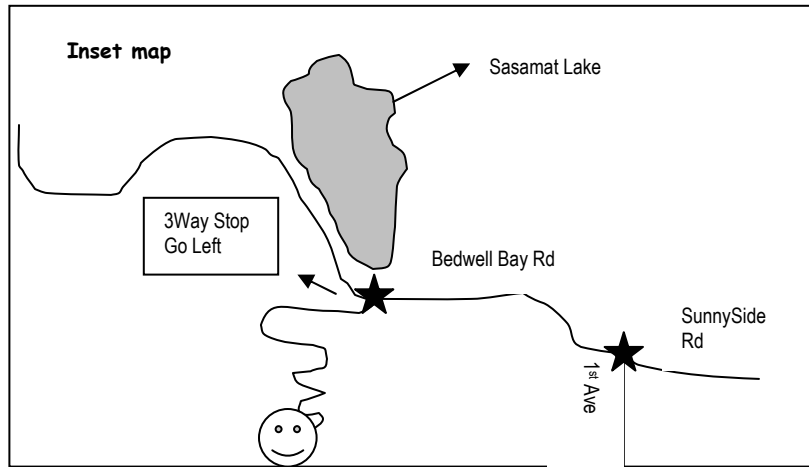
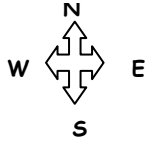


Joins Burrard Thermal Map

# Burrard Thermal Plant, Port Moody

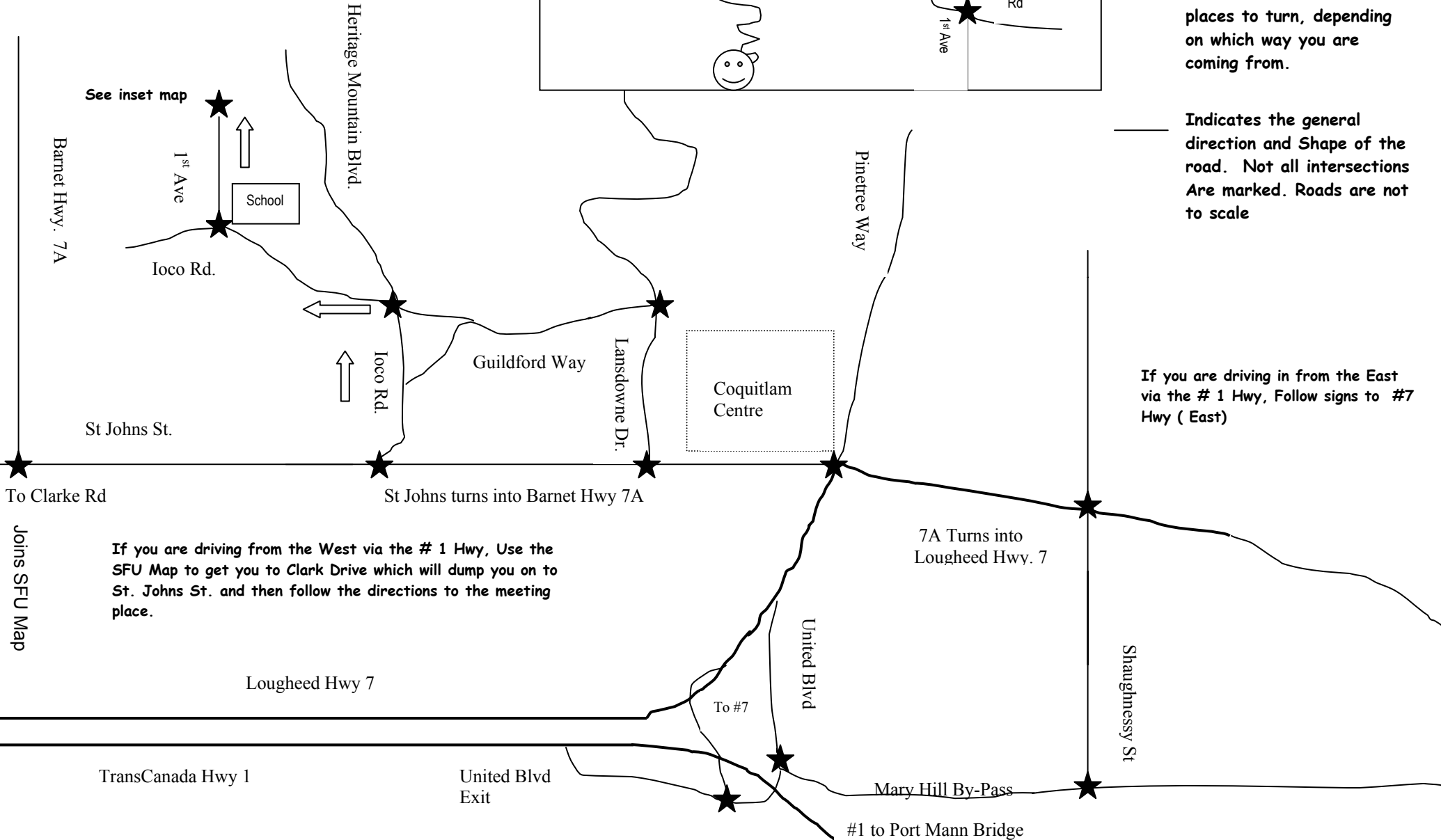


**Meeting Place:** After 3 way stop, stay left to the gates leading to Bellcara. Look for a white sign sign to the Thermal Plant. Turn Left. Continue to first set of yellow/orange gates on the left. Stop and park on the side of the road.

★ Marks important intersections and/or places to turn, depending on which way you are coming from.

— Indicates the general direction and Shape of the road. Not all intersections Are marked. Roads are not to scale

If you are driving in from the East via the # 1 Hwy, Follow signs to #7 Hwy ( East)



If you are driving from the West via the # 1 Hwy, Use the SFU Map to get you to Clark Drive which will dump you on to St. Johns St. and then follow the directions to the meeting place.

To Clarke Rd

St Johns turns into Barnet Hwy 7A

7A Turns into Lougheed Hwy. 7

Lougheed Hwy 7

TransCanada Hwy 1

United Blvd Exit

To #7

#1 to Port Mann Bridge

Joins SFU Map

Barnet Hwy. 7A

See inset map

1st Ave

School

Ioco Rd.

Heritage Mountain Blvd.

Guildford Way

Lansdowne Dr.

Coquitlam Centre

Pinetree Way

United Blvd

Shaughnessy St

Mary Hill By-Pass

Bedwell Bay Rd

SunnySide Rd

1st Ave